



Ocean Observatories Initiative Facilities Board


“The Ocean Observatories Initiative Facility Board (OOIFB) provides independent input and guidance regarding the management and operation of the Ocean Observatories Initiative (OOI).”

Oversight, Conduit, Collaborate, Equality, Evolution

Members of OOIBF

- [Larry Atkinson](#), Chair, Old Dominion University
- [Kendra Daly](#), University of South Florida
- [Brian Glazer](#), University of Hawaii
- [Sarah Gille](#), Scripps Institution of Oceanography
- [Jim O'Donnell](#), University of Connecticut
- [Ruoying He](#), North Carolina State University
- [Timothy Crone](#), Columbia University
- [Deborah Kelley](#), University of Washington
- [Sheri White](#), Woods Hole Oceanographic Institution

Certificate of Appreciation

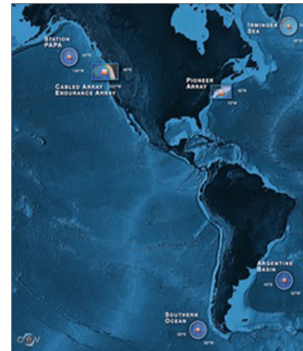



Presented to

OOSC Member

UNOLS, the National Science Foundation, and the oceanographic research community thank you for your dedicated service as a member of the Ocean Observing Science Committee (OOSC).

2010 - 2017



Deborah K. Steinberg
Deborah K. Steinberg, UNOLS Chair

Annette Desilva
Annette Desilva, UNOLS Deputy Secretary

Larry Atkinson
Larry Atkinson, OOSC Chair

Richard W. Murray
Richard W. Murray, Division Director, NSF/OCE

Activities of OOIFB

- Created Data Dissemination and Cyber Infrastructure working group
- Assessed past science objectives of OOI in light of present state of the system
- Commented on use of OOI equipment for other projects
- Recommended an updated document on deployed arrays, platforms and sensors.
- Planning for Townhall at Ocean Science Meeting 2018
- Creating Charter for OOIFB
- Representing research users interests

DDCI Members

- Chairs

- Tim Crone, Lamont
- Jim O'Donnell, U. Conn.

- Members

- Mary Jo Richardson, TAMU
- Brian Glazer, UH
- Derrick Snowden, NOAA IOOS
- Orest Kawka, UW
- Stephanie Petillo, WHOI
- Richard Signell, USGS

DDCI Recommendations

- **Satisfy data needs** of the scientific users
- **Prioritize ERDDAP server.**
- **Accelerate the ingestion** of backlogged data.
- Identify one person **responsible for data access** by scientists and who has authority over both CI and Data Team priorities.
- Support **operational centers** by disseminating data in real-time via the **Global Telecommunications System** and other systems used by the operational community

UNOLS Impacts

- OOI is now in operation and maintenance phase.
- Waiting to learn the impact of the new OOI operators 'OOI 2.0' – October 2018
- Considerable effort on increasing data access, and reliability of systems such as gliders and profilers.
- Fleet Impacts
 - Southern Ocean assets off Chile and Argentina not replaced.
 - Continued O&M of assets off New England and Washington/Oregon and Axial Seamount, Station Papa and Irminger Sea.

OOIFB Townhall

Ocean Sciences Meeting, Room F151
1245 – 1345 Tuesday February 13

OOI Update

Fast presentations by OOI users



Ocean Observatories Initiative Facilities Board
OOIFB.ORG