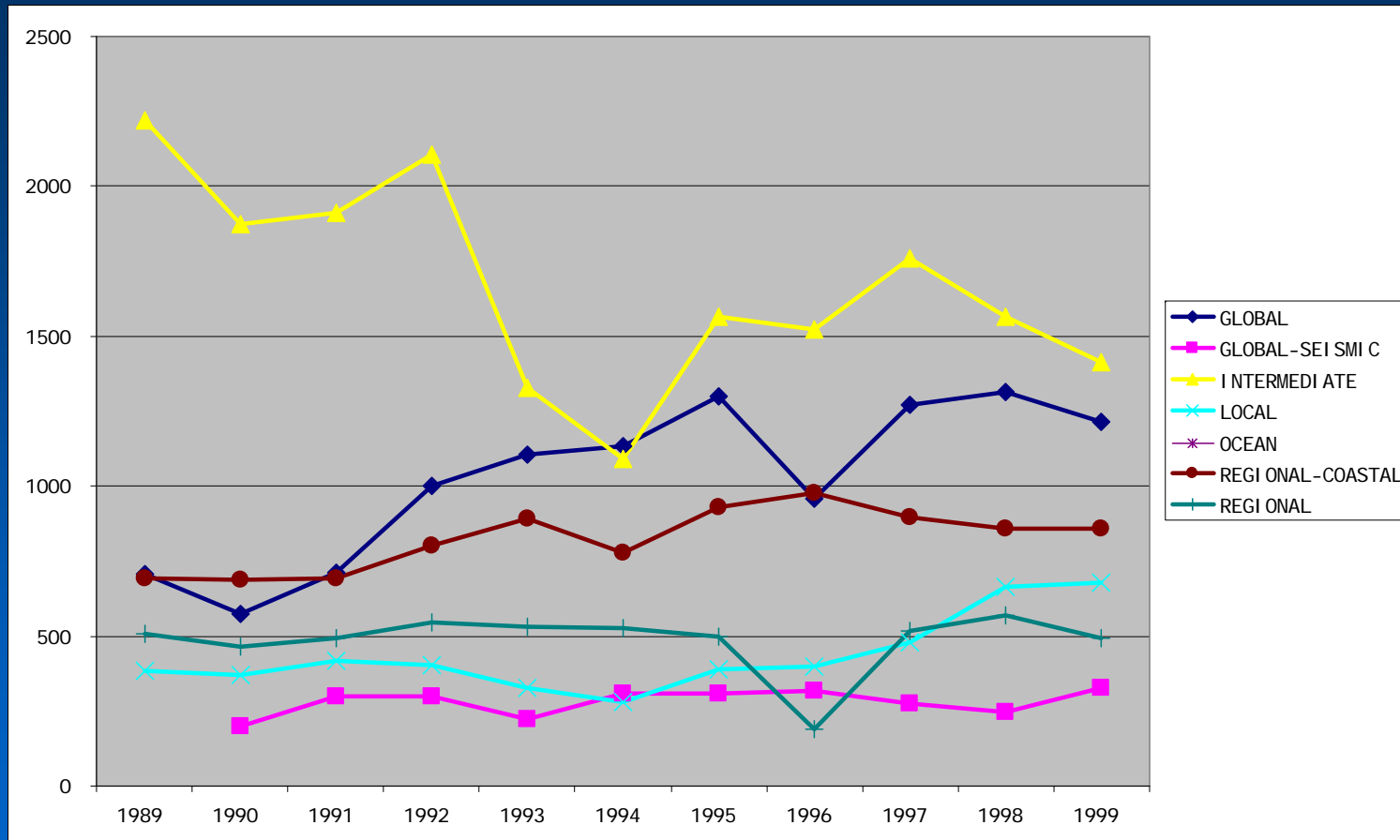
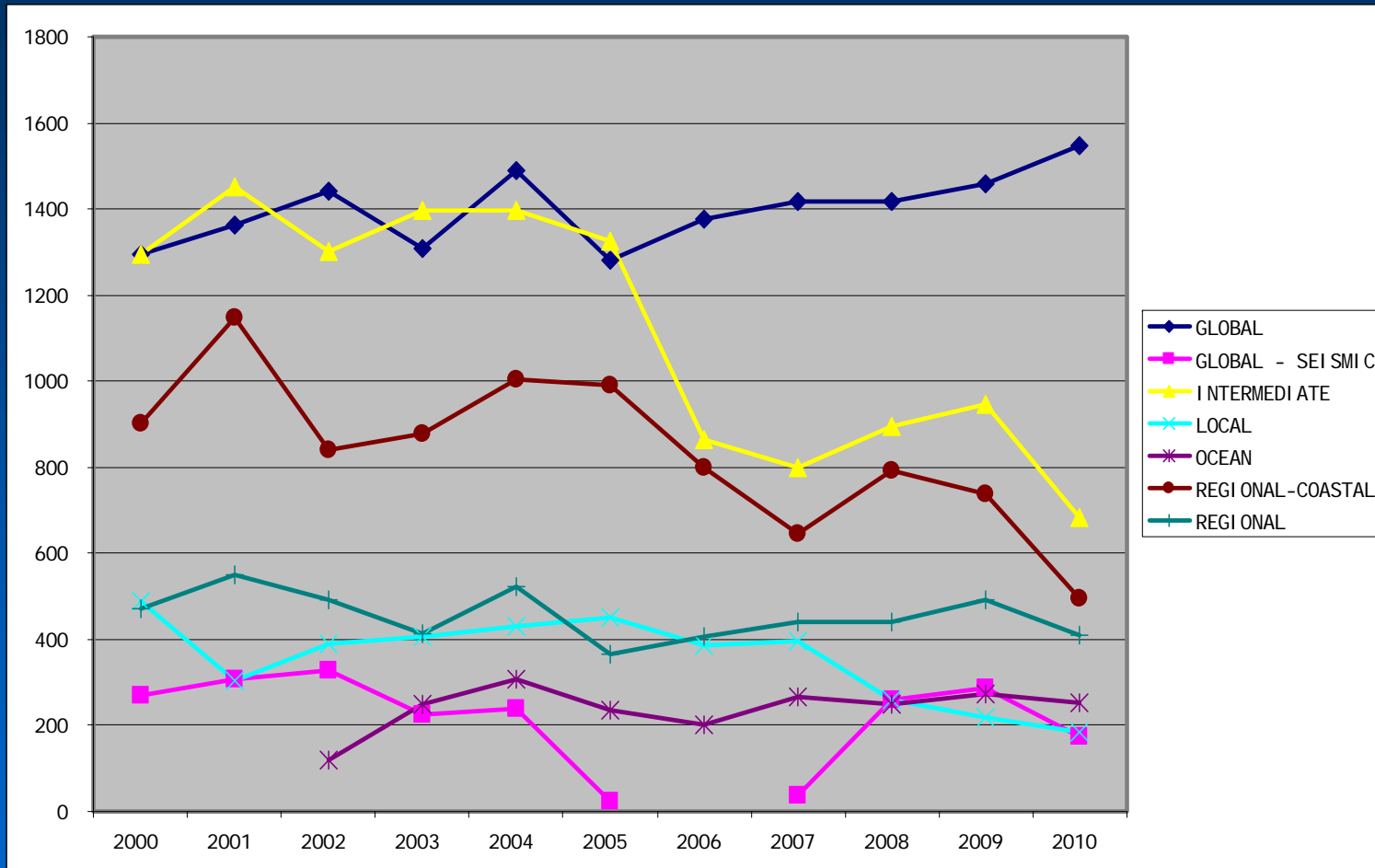


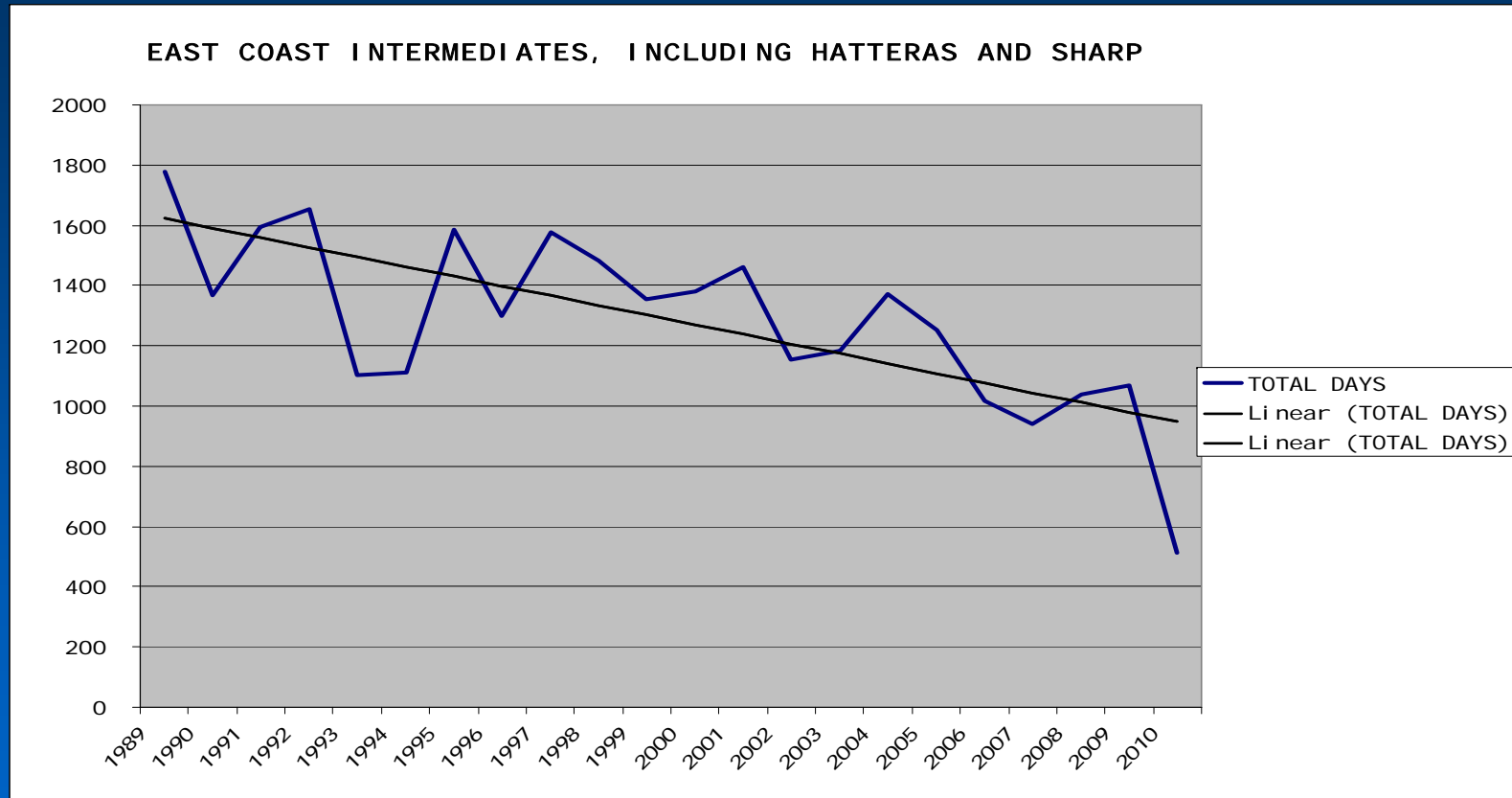
FLEET USAGE PROFILE PRIOR TO 2000



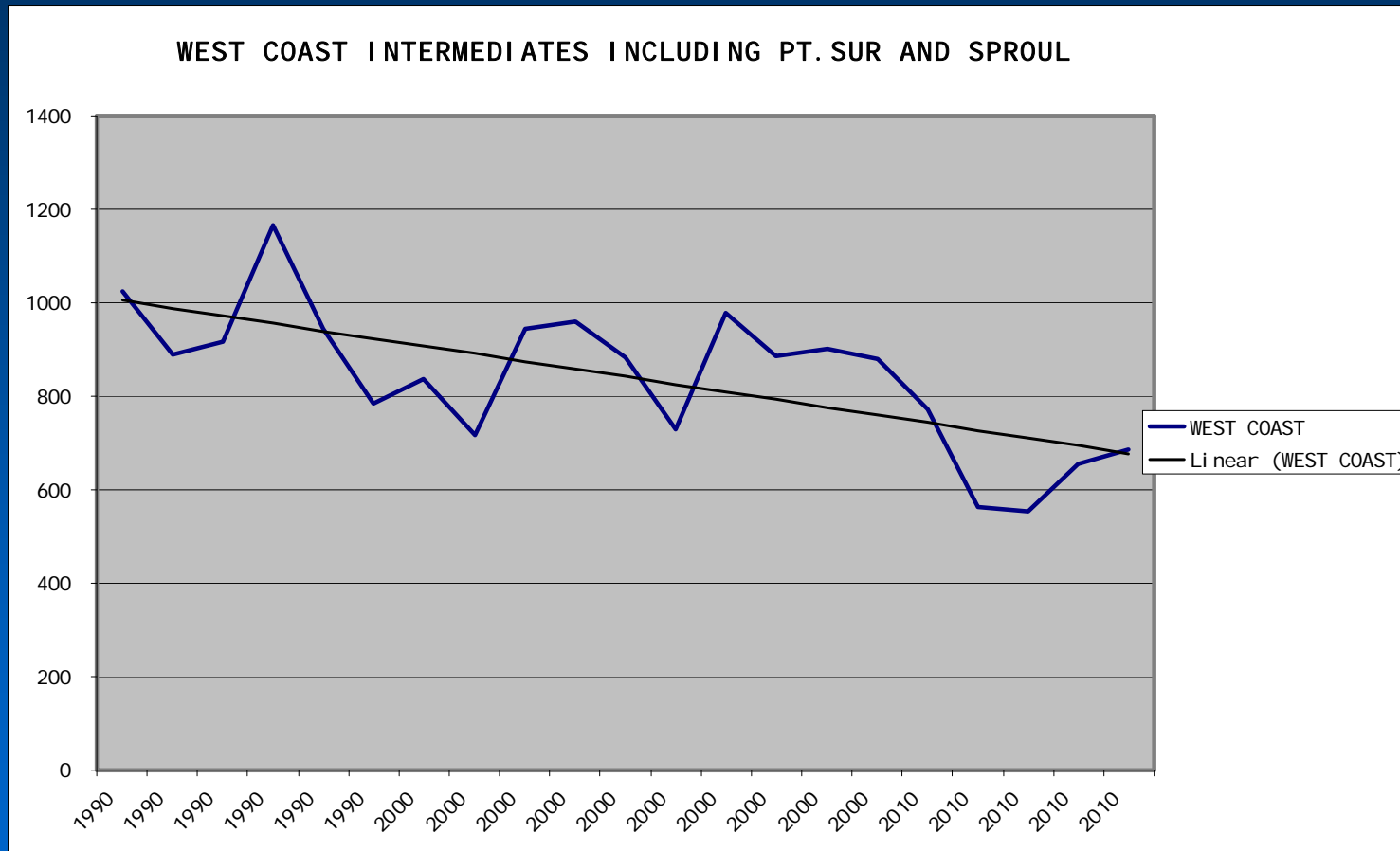
FLEET USAGE PROFILE 2000 - 2010



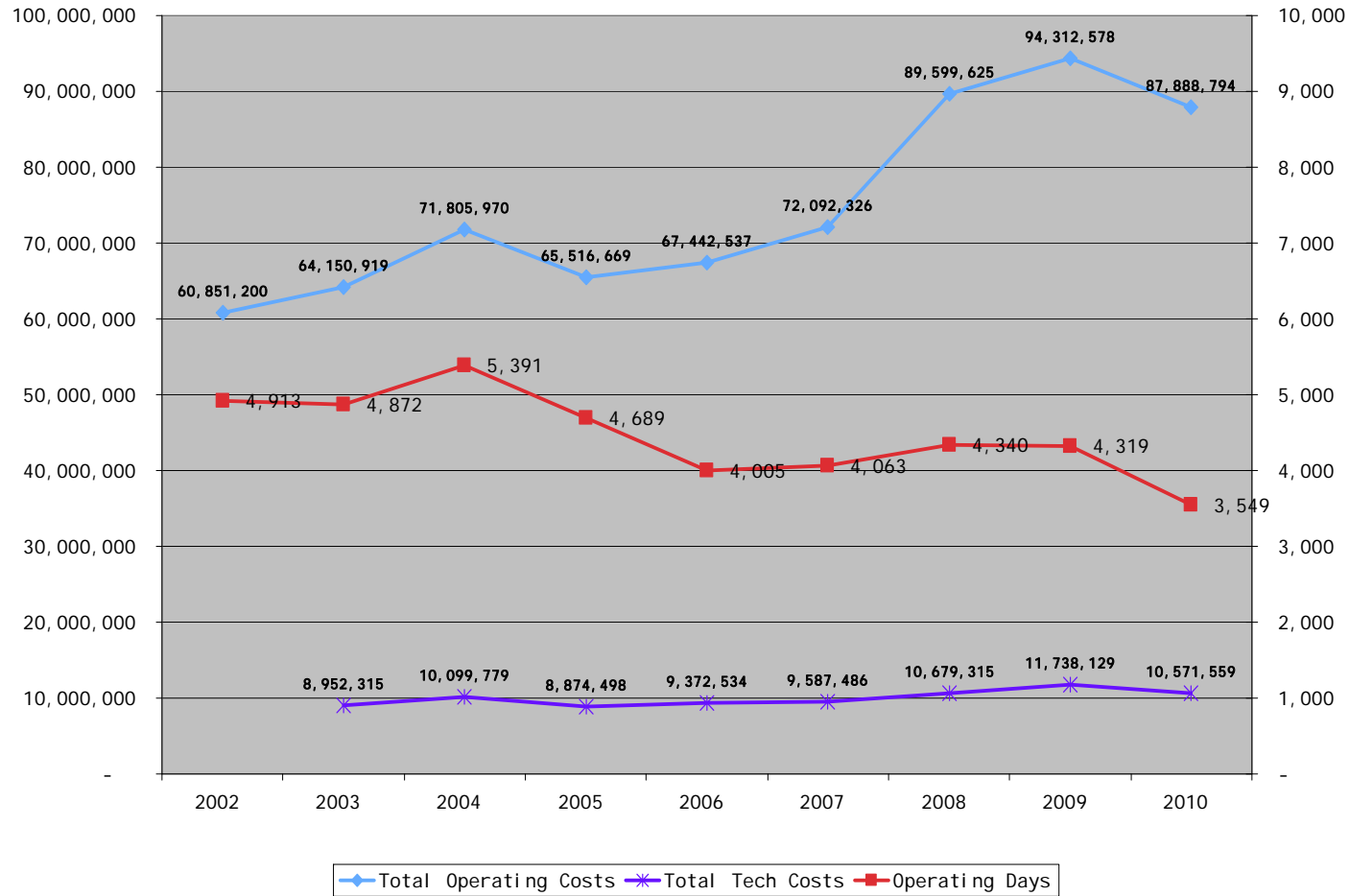
EAST COAST INTERMEDIATES WITH REGIONALS > 120 FT



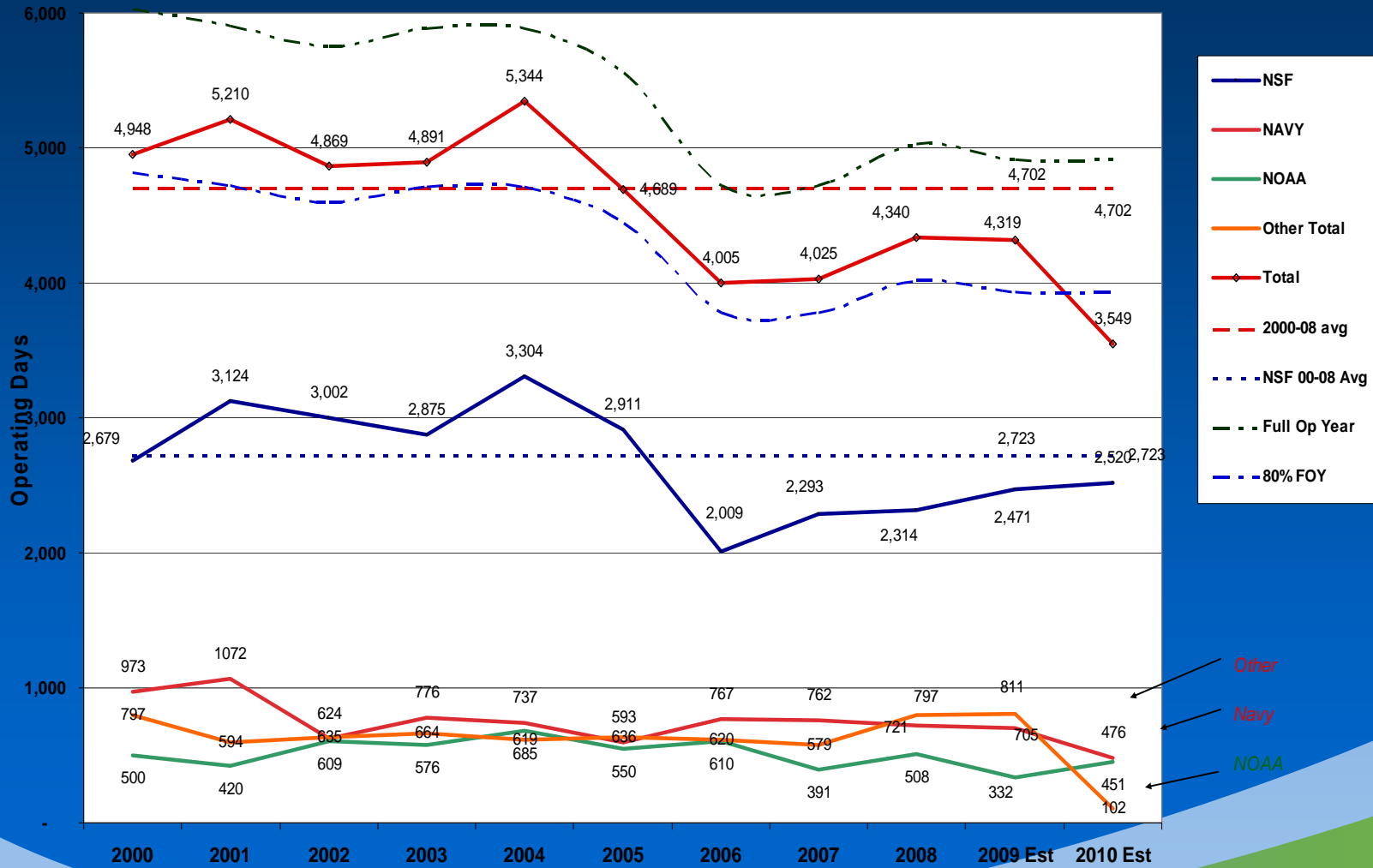
WEST COAST INTERMEDIATES AND REGIONALS >120 FT



Cost Trends and Operating Days, 2002-2010



UNOLS Fleet Utilization (2000 - 2010)



Other
Navy
NOAA

SHIP OPERATIONS FUNDING BY AGENCY, 2010

