

R/V SEWARD JOHNSON/JOHNSON-SEA-LINK I

| Cruise Dates* | Map Index/Area Purpose | PI/Institution Proposal # | Dive Days | Agency | Sub Funding |
|--------------------------------------|-------------------------------|----------------------------------|------------------|---------------|--------------------|
| 04/16 | NA6/ATLANTIC | YOUNGBLUTH/HBOI | 7 | NSF | HBOI |
| 04/22 | SUB OPS | OCE0002493 | | | |
| 04/23 | NA6/ATLANTIC | YOUNGBLUTH/HBOI | 3 | HBOI | HBOI |
| 04/25 | SUB OPS | ----- | | | |
| 06/08 | NA6/ATLANTIC | FRANK/HBOI | 11 | NSF | HBOI |
| 06/18 | SUB OPS | OCE9730073 | | | |
| 06/29 | NA9/GULF OF MEXICO | HERMAN/HBOI | 3 | HBOI | HBOI |
| 07/01 | OCEAN EXPLORATION | NA | | | |
| 07/03 | NA9/GULF OF MEXICO | SOBECKY/GA TECH | 16 | NSF | Ga Tech (1) |
| 07/18 | SUB OPS | OCE0085549 | | | NOAA/UNCW (12) |
| | | | | | TAMU (3) |
| 07/21 | NA9/GULF OF MEXICO | HUBBARD/OBERLIN | 10 | NSF | NOAA/UNCW |
| 07/30 | SUB OPS | EAR9909317 | | | |
| 08/26 | NA6/ATLANTIC | YOUNGBLUTH/HBOI | 20 | NSF | HBOI |
| 09/14 | SUB OPS | OCE0002493 | | | |
| *Does not include port/transit dates | | TOTAL DIVE DAYS | 70 | | |
| | | SA BIGHT | 3 | | |
| | | GULF OF MEXICO | 29 | | |
| | | GULF OF MAINE | 38 | | |

HBOI for UNOLS/DESSC Mtg, 12/9/01

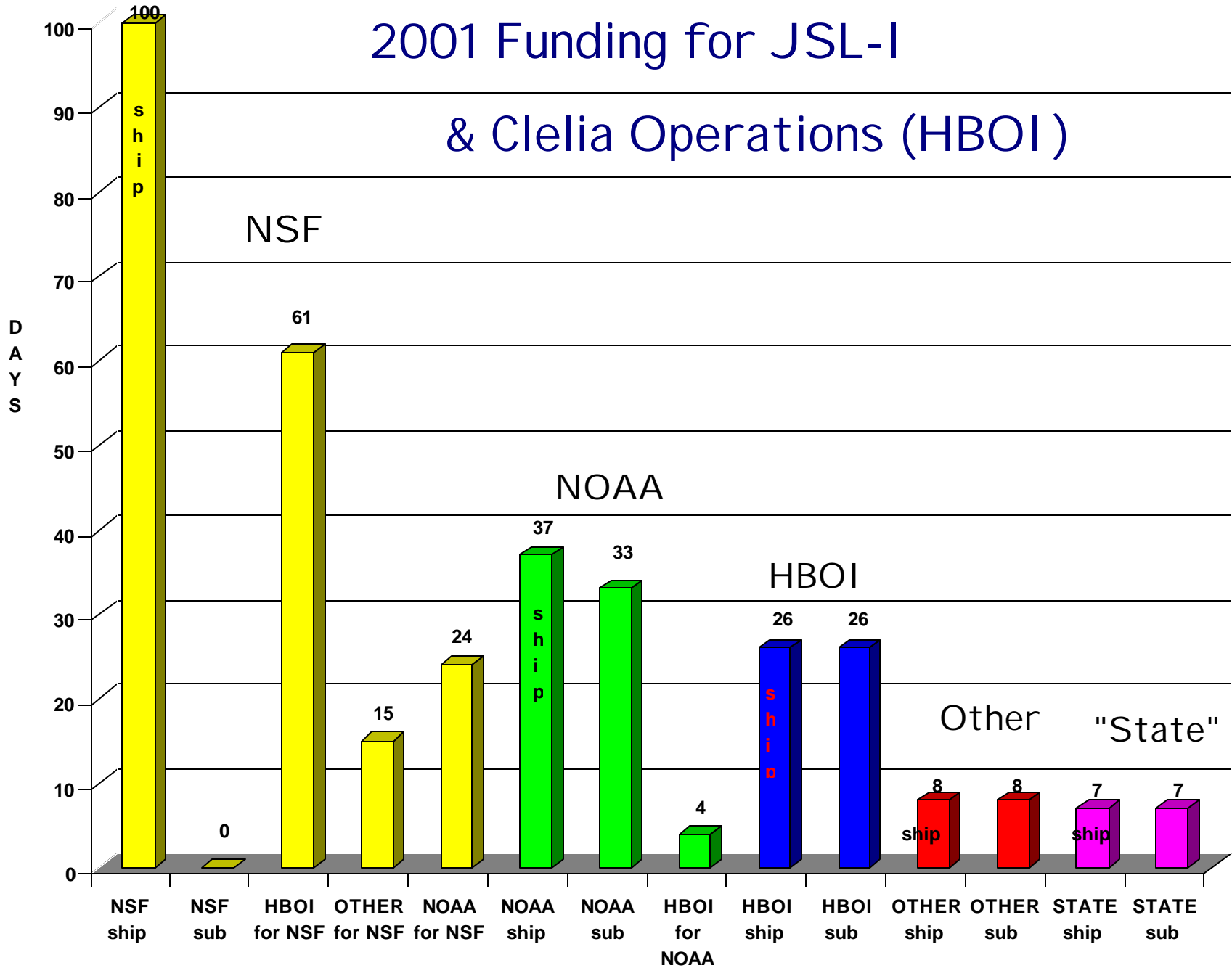
**R/V SEWARD JOHNSON II
JOHNSON-SEA-LINK I & CLELIA**

| Cruise Dates* | Map Index/Area Purpose | PI/Institution Proposal # | Dive Days | Agency | Sub Funding |
|--------------------------------------|--------------------------------------|---|------------------|---------------|--------------------|
| 08/15 08/26 | NA9/FL KEYS BIOMEDICAL | POMPONI/BMR (CLELIA) | 12 | OTHER HBOI | HBOI |
| 08/29 09/04 | NA9/FL COAST OCULINA STUDY | MCLEAN/NOAA 40EANA111810 (CLELIA) | 7 | NOAA | NOAA |
| 09/06 09/16 | NA9/FL-SC COAST OCEAN EXPLORATION | MCLEAN/NOAA 40EANA111810 (CLELIA) | 11 | NOAA | NOAA |
| 09/19 09/30 | NA9/FL-SC COAST OCEAN EXPLORATION | MCLEAN/NOAA 40EANA111810 (JSL-I) | 12 | NOAA | NOAA(11)/HBOI(1) |
| 10/03 10/04 | NA9/ATLANTIC OCEAN EXPLOR. | MCLEAN/NOAA 40EANA111810 (JSL-I) | 2 | NOAA | NOAA(1)/HBOI(1) |
| 10/13 10/15 | NA9/BAHAMAS MIDWATER | FRANK/HBOI OCE9730073 (JSL-I) | 3 | NSF | HBOI |
| *Does not include port/transit dates | | TOTAL DIVE DAYS | 47 | | |
| | | BAHAMAS | 3 | | |
| | | SA BIGHT | 32 | | |
| | | GULF OF MEXICO | 12 | | |

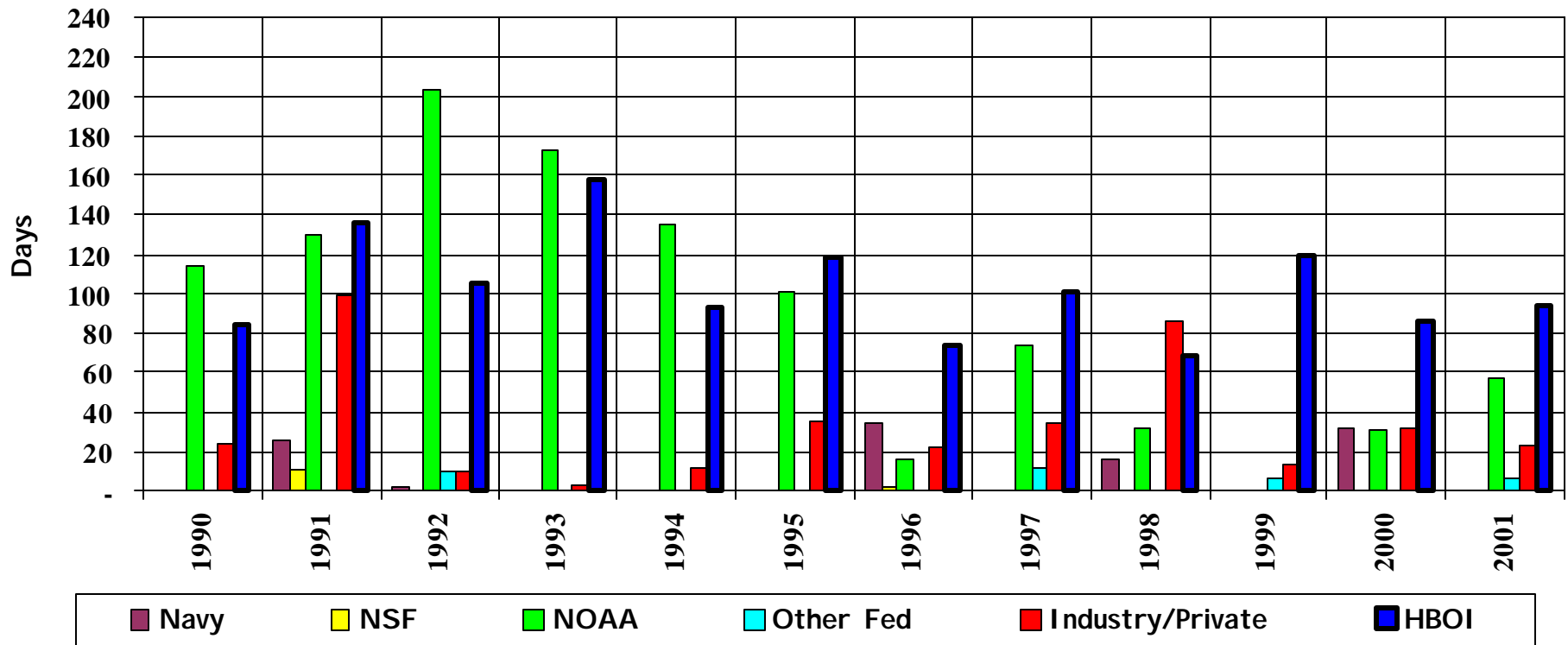
**R/V EDWIN LINK
CLELIA**

| Cruise Dates* | Map Index/Area Purpose | PI/Institution Proposal # | Dive Days | Agency | Sub Funding |
|--------------------------------------|-------------------------------|----------------------------------|------------------|---------------|--------------------|
| 03/19 | NA9/BAHAMAS | POMPONI/HBOI | 5 | HBOI | HBOI |
| 03/23 | BIOMEDICAL (Sub Ops) | | | | |
| 03/24 | NA9/FLA COAST | YOUNG/HBOI | 1 | HBOI | HBOI |
| 03/24 | BIOLOGY | | | | |
| 05/01 | NA9/BAHAMAS | WRIGHT/PRIVATE | 4 | PRIVATE | PRIVATE |
| 05/04 | ENVIRONMENTAL | PO 6826 | | | |
| 06/24 | NA9/BAHAMAS | HUBBARD/OBERLIN | 4 | NSF | Oberlin College |
| 06/27 | SUB OPS | EAR9909317 | | | |
| 07/05 | NA9/FT. LAUDERDALE | VENEZIA/NSWC | 4 | OTHER | OTHER (1) |
| 07/08 | ACOUSTIC | | | | |
| *Does not include port/transit dates | | TOTAL DIVE DAYS | 18 | | |
| | | BAHAMAS | 13 | | |
| | | SA BIGHT | 5 | | |

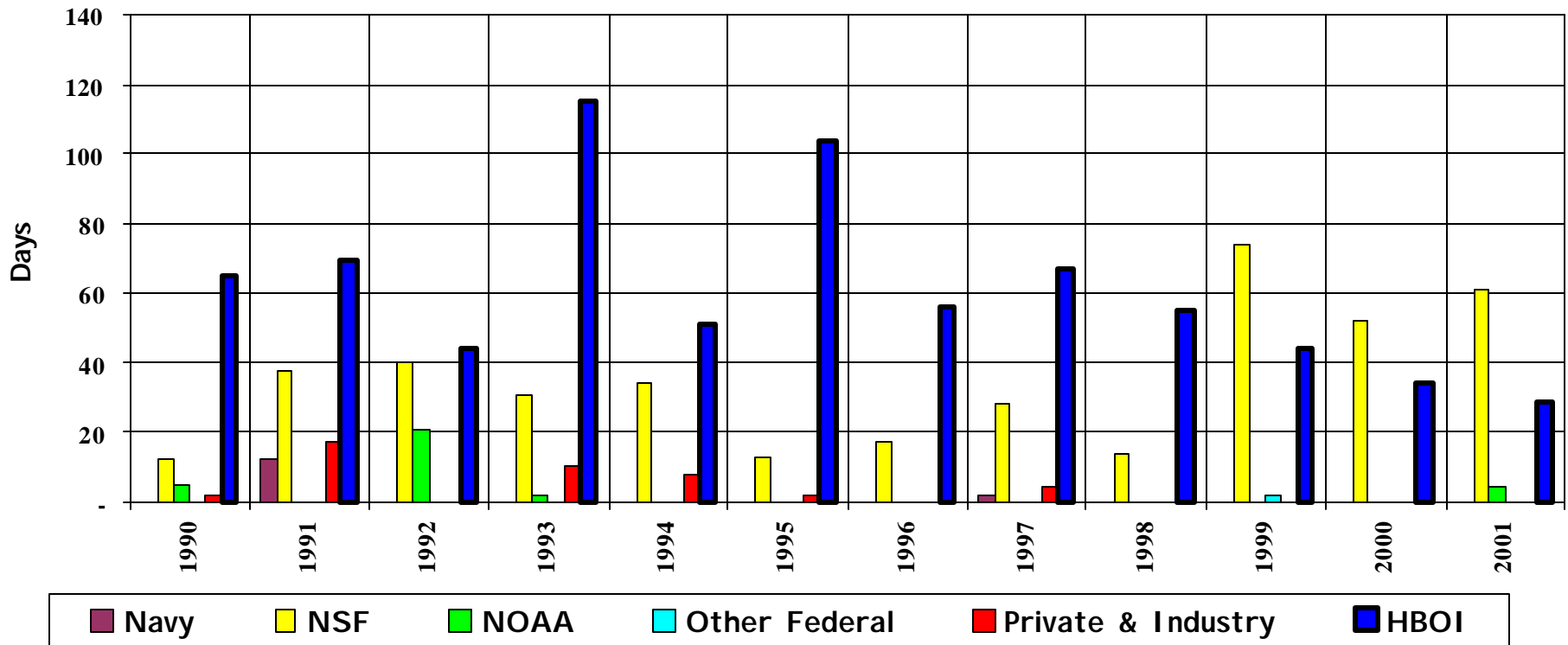
2001 Funding for JSL-I & Clelia Operations (HBOI)



Funded HBOI Sub Operations Days, by Funding Entity



HBOI -funded Submersible Ops Days, by Entity the Funding Benefitted



HBOI -funded Submersible Ops Days for NSF-funded research & UNOLS-funded Ship Time

